



People-friendly bike Infrastructure

By: Jennifer Donofrio
Bike and Pedestrian Coordinator
City of Davis
September 23, 2015

Jdonofrio@cityofdavis.org



Davis, 1967

Top 10 Worldwide Bicycling Mode Share vs. Population Density

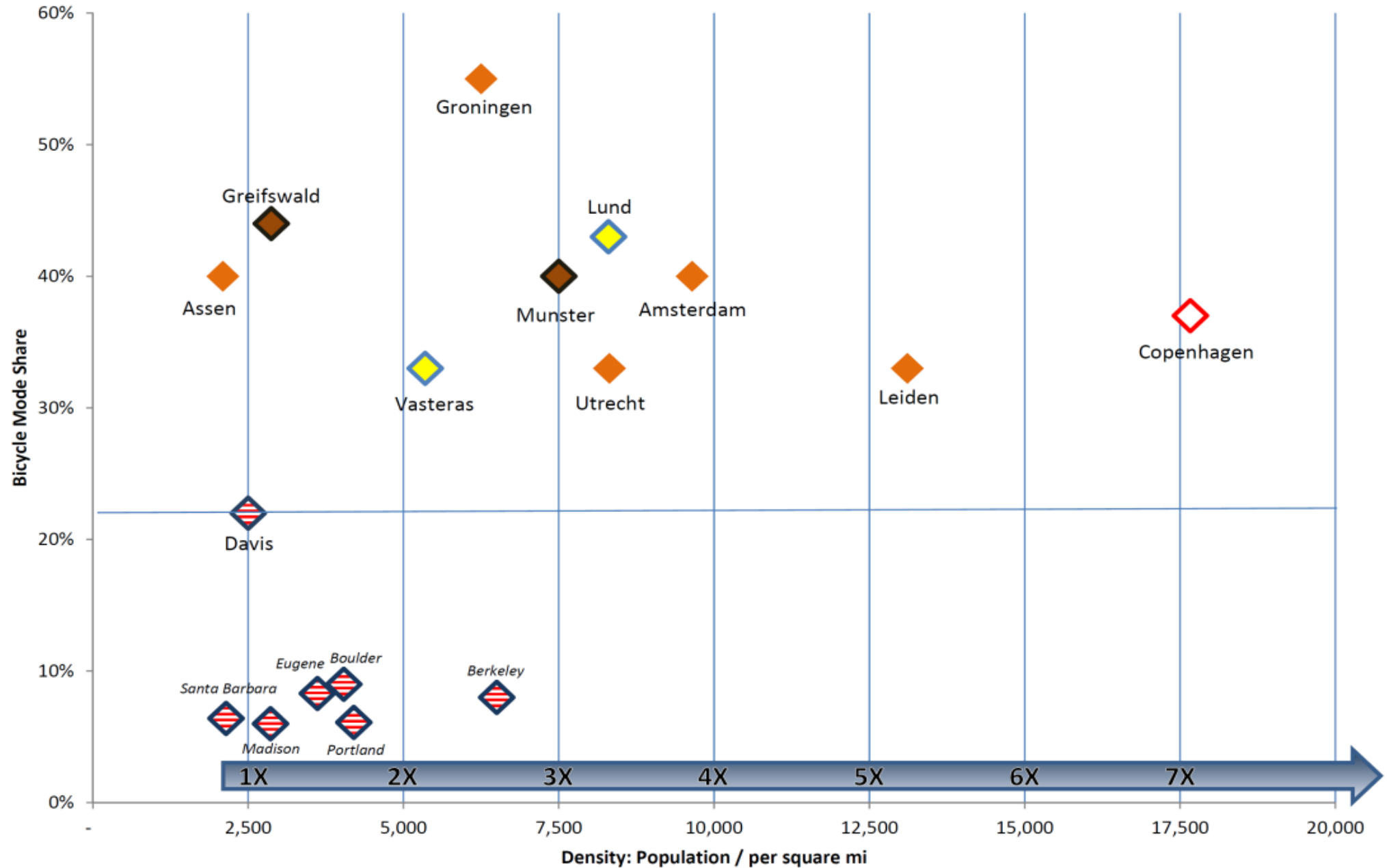




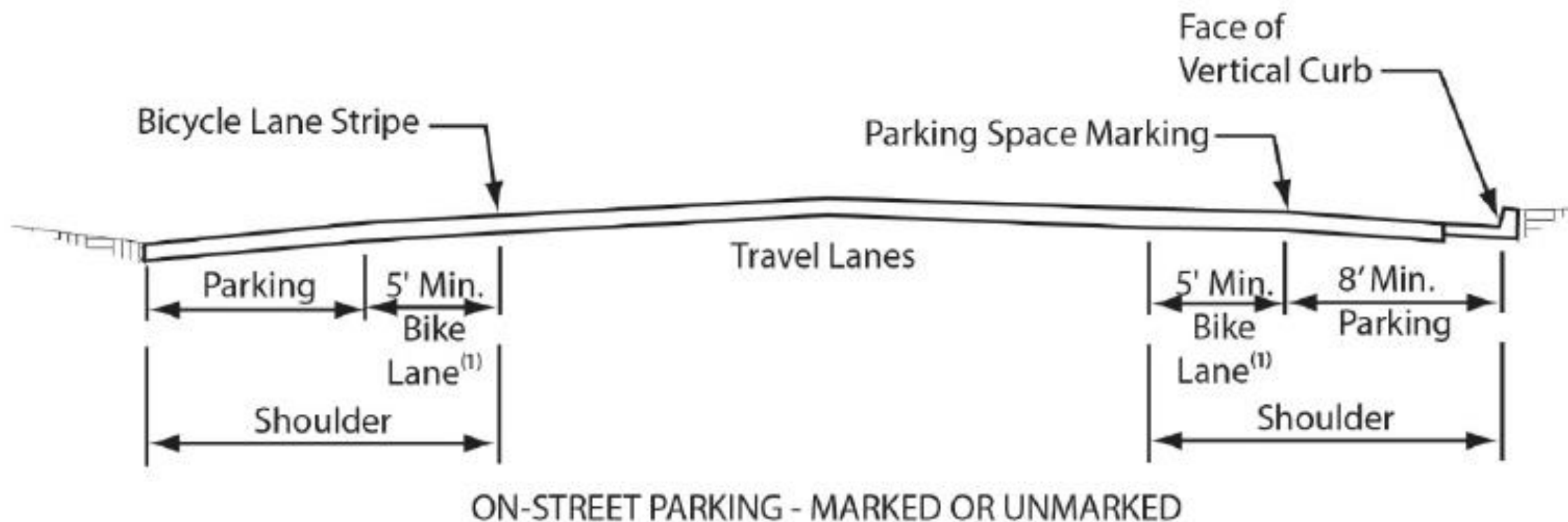






Figure 301.2A

Typical Class II Bikeway (Bike Lane) Cross Sections

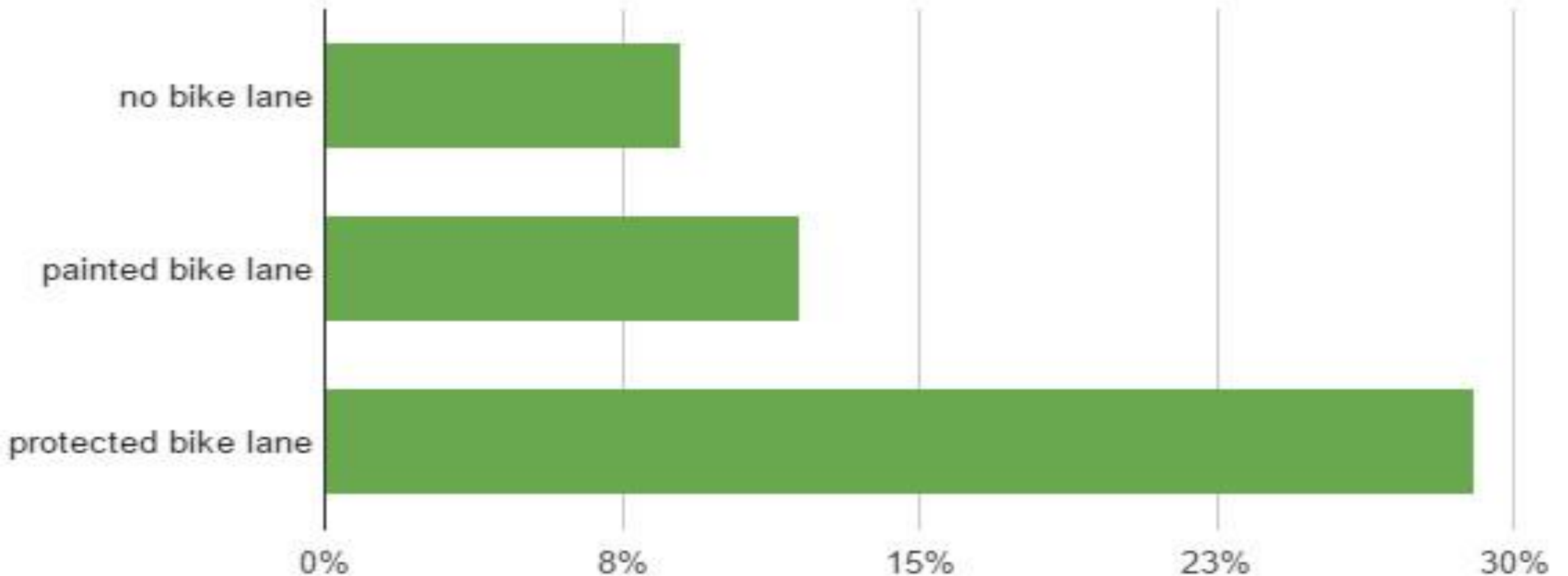









Percent of U.S. adults who feel "very comfortable" biking on a four-lane street with parking





Crossings























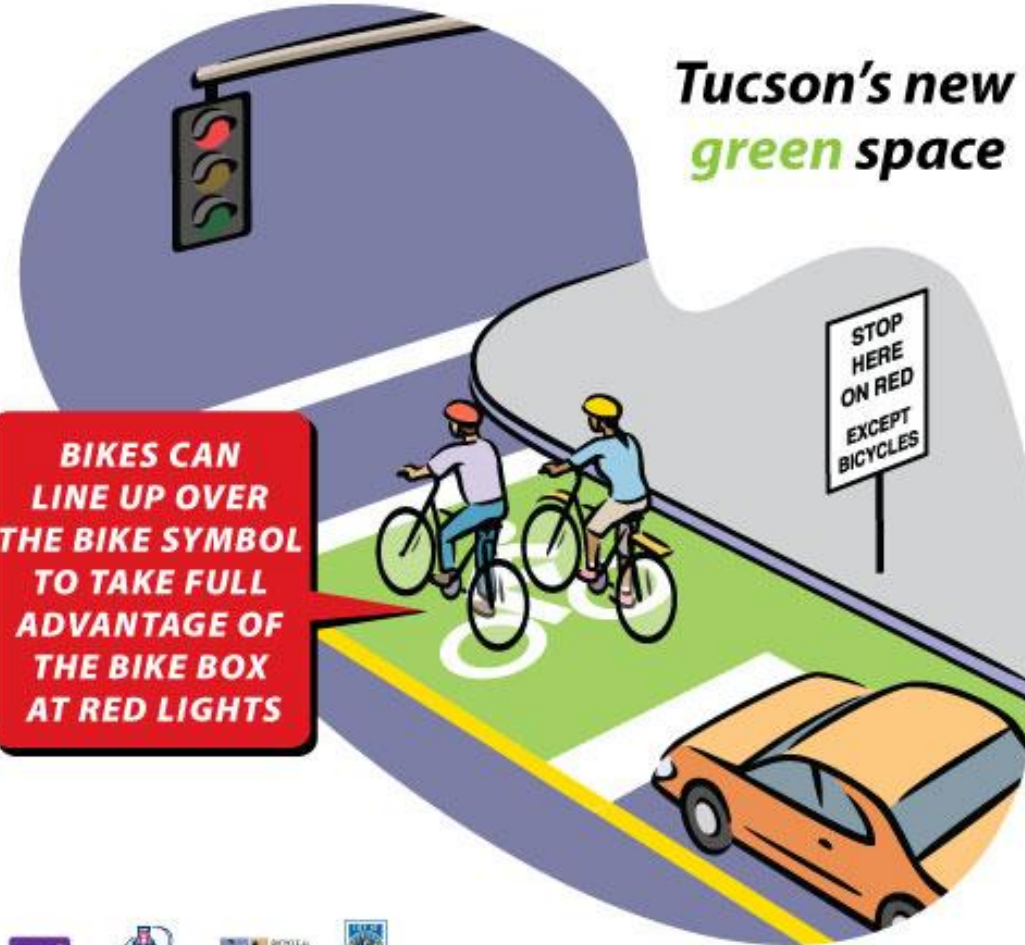


THE BIKE BOX

Get Behind It

*Tucson's new
green space*

**BIKES CAN
LINE UP OVER
THE BIKE SYMBOL
TO TAKE FULL
ADVANTAGE OF
THE BIKE BOX
AT RED LIGHTS**



Thanks to the City of Tucson's Bureau of Transportation for allowing us to use and modify their "Bike Box" graphics.







Thank you!